



भारतीय राष्ट्रीय राजमार्ग प्राधिकरण

(सड़क परिवहन एवं राजमार्ग मंत्रालय, भारत सरकार)

National Highways Authority of India

(Ministry of Road Transport and Highways, Govt. of India)

क्षेत्रीय कार्यालय : एफ-120, जनपथ, श्याम नगर, जयपुर-302019

Regional Office : F-120, Janpath, Shyam Nagar, Jaipur-302019

Tel. (O.) / फोन : (ऑ.) 0141-2292056, 2292049

E-mail / ई-मेल : rojaipur@nhai.org Web. / वेब : www.nhai.gov.in



क्रमांक: NHAI/18013/1/2020-ROJ/Permission Crossing -AG&P/327/NH-125, km 25+250/3318

दिनांक: 08.03.2024

INVITATION OF PUBLIC COMMENTS

विषय: 4-laning of Dangiyawas (Km. 96.595 of NH-112) to Jajiwal (Km. 283.500 of NH-65 Nagaur Road) section Package-I (Design Length 74.619 Km.) of Jodhpur Ring Road (In-principally declared NH) in the state of Rajasthan on Hybrid Annuity Mode under NHDP Phase-VII: Proposal for grant of NOC for laying proposed Gas pipeline 125mm dia, MDPE underground in 300mm dia casing pipe at NH-125 across at Km. Stone no. 25/247 instead of Km. 25/250 at village Kudi, Tehsil-Luni, District-Jodhpur city and its surrounding area en-route NH under Jodhpur GA by M/s AGP CGD India Pvt. Ltd.-reg.

सन्दर्भ: (i) Sr. Manager PR& Liaison AG&P Pratham letter no. 21.07.2023, 28.11.2023 & 29.12.2023.
(ii) PD, PIU-Jodhpur letter no. 17016/1/2024/JRR/NH-Crossing/380 dated 05.02.2024 .

It is to inform all concern that Sr. Manager PR & Liaison AG&P Pratham vide letters cited under ref. (i) above has submitted a proposal for subject work and PD, NHAI, PIU-Jodhpur has submitted the above proposal vide letter under reference (ii) for approval of Competent Authority, Highway Administration.


2. The proposal is for grant of NOC for laying proposed Gas pipeline 125mm dia, MDPE underground in 300mm dia casing pipe at NH-125 across at Km. Stone no. 25/247 instead of Km. 25/250 at village Kudi, Tehsil-Luni, District-Jodhpur city and its surrounding area en-route NH under Jodhpur GA by M/s AGP CGD India Pvt. Ltd

3. As per para-4 of Ministry's Circular No. RW/NH-33044/29/2015 S&R (R) dated 22.11.2016, the application shall be put out in the public domain for 30 days for seeking claims and objections (on ground of public inconvenience, safety and general public interest).

4. In view of the above, before approval of the competent authority, the comments/objections of affected public is hereby invited with reference to the Ministry's circular dated 22.11.2016 due to laying and crossing of crossing on the subjected stretch. The objections/comments may be addressed to the below mentioned address upto 07.04.2024 beyond due date, no comments/objections will be accepted.

The Regional Officer, Regional Office - Jaipur
National Highways Authority of India,
F-120, Janpath, Shyam Nagar, Jaipur (Raj.)-302019,
Tel : 0141-2292049, 2292054 Email : rojaipur@nhai.org

This is issued with the approval of the Regional Officer, NHAI, RO, Jaipur (Rajasthan).


(मनीज खोड़ा)
प्रबन्धक (तकनीकी)

- Copy to: (i) Web Admn., NHAI, HQ, New Delhi - for uploading in NHAI's website [web-admin@nhai.org]
(ii) Director, NIC, New Delhi - for uploading in Ministry's website. [rahu.sh@nic.in]
(iii) PD, PIU-Jodhpur: for information and with the request to ensure deposition of license fee and BG amount as per applicable guideline of MoRTH.
(iv) Sr. Manager PR& Liaison AG&P Pratham, Jodhpur: for information.



सत्यमेव जयते

भारतीय राष्ट्रीय राजमार्ग प्राधिकरण

(सड़क परिवहन एवं राजमार्ग मंत्रालय, भारत सरकार)

National Highways Authority of India

(Ministry of Road Transport & Highways, Government of India)

परियोजना कार्यान्वयन इकाई, जोधपुर - 188, उमैद हैरिटेज, रातानाडा,
जोधपुर - 342011 (राजस्थान)

Project Implementation Unit- Jodhpur - 188, Umaid Heritage, Ratanada
Jodhpur - 342011 (Rajasthan), फोन / Tel. : 0291-2510065, 2511165

ई-मेल : jodhpur@nhai.org, jodhpurpiu3@gmail.com

No.: 17016/1/ 2024/JRR/NH-Crossing/ 380

To,

The General Manager (Tech.)

National Highway Authority of India,
Regional Office, F-120, Janpath,
Shyam Nagar, Jaipur (Raj) 302019



Date: 05-02-2024

PA-DK
जान
MAMK
1312

Sub: 4-Laning of Dangiyawas (km 96.595 of NH-112) to Jajiwad (km 283.500 of NH-65 Nagaur Road) Section- Package-I (Design Length 74.619 km) of Jodhpur Ring Road (In-principally declared NH) in the State of Rajasthan on Hybrid Annuity Mode under NHDP Phase-VII :- **Proposal for grant of NOC for laying proposed Gas Pipeline 125 mm dia, MDPE underground in 300mm dia casing pipe at NH-125 across at Km. stone no. 25/247 instead of Km. No. 25/250 of Village Kudi, Tehsil Luni, District Jodhpur by HDD method to develop city Gas distribution Network in Jodhpur city and its surrounding area en- route NH under Jodhpur GA by M/s AGP CGD India Pvt. Ltd.**

- Ref:**
1. Your office E-mail dated 22.01.2024
 2. This office letter no. NHAI/PIU/Jod/2024/BG- Conf./111 dated 09.01.2024
 3. M/s AG&P Pratham office letter no. AGP/CGD/BJJ/JDR/BG/NHAI/2023-302 dated 28.11.2023
 4. This office Letter no. 17016/1/ 2024/JRR/NH-Crossing/2146 dated 25.08.2023
 5. IE letter no. CEG/JRR/NOC-Other/2023-24/1878 dated 18.08.2023
 6. This office Letter no. 17016/1/ 2024/JRR/NH-Crossing/1801 dated 27.07.2023
 7. M/s AG&P Pratham office letter no. AGP/CGD/BJJ/JDR/Perm./NHAI/2023-259 dated 21.07.2023

Sir,

M/s AGP CGD India Private Limited, Jodhpur vide letter under ref.(7) has submitted proposal for grant of NOC for laying proposed Gas Pipeline 125 mm dia, MDPE underground at NH-125 across at Km. stone no. 25/247 instead of Km. No. 25/250 of Village Kudi, Tehsil Luni, District Jodhpur by HDD method to develop city Gas distribution Network in Jodhpur city and its surrounding area en- route NH under Jodhpur GA by M/s AGP CGD India Pvt. Ltd.

The same was forwarded to the Independent Engineer vide letter under ref. (6) deployed on project captioned to scrutinize the proposal in accordance with the Ministry's guidelines, issued vide letter no. RW/NH-33044/29/2015 S&R(R) dated 22.11.2016 and was asked to submit comments / recommendation. Independent Engineer vide letter under ref.(5) submitted recommendation after examination of proposal in the light of Ministry Guidelines.

Vide this office letter no. 2146 dated 25.08.2023 a demand note for license fee and Bank Guarantee in accordance with Ministry Circular no. RW/NH-33044/29/2015 S&R(R) dated 22.11.2016 was issued to M/s AGP CGD India Private Limited, Jodhpur for submission Bank Guarantee & Licence fees.

M/s AGP CGD India Private Limited, Jodhpur vide their letter no. 2023-302 dated 28.11.2023 submitted Bank Guarantee & Licence fees. Vide this office letter no.



सत्यमेव जयते

भारतीय राष्ट्रीय राजमार्ग प्राधिकरण

(सड़क परिवहन एवं राजमार्ग मंत्रालय, भारत सरकार)

National Highways Authority of India

(Ministry of Road Transport & Highways, Government of India)

परियोजना कार्यान्वयन इकाई, जोधपुर – 188, उम्मेद हैरिटेज, रातानाड़ा,

जोधपुर – 342011 (राजस्थान)

Project Implementation Unit- Jodhpur – 188, Umaid Heritage, Ratanada

Jodhpur – 342011 (Rajasthan), फोन / Tel. : 0291-2510065, 2511165

ई-मेल : jodhpur@nhai.org, jodhpurpiu3@gmail.com



NHAI/PIU/Jod/2024/BG- Conf./111 dated 09.01.2024 has requested RO-Jaipur for confirmation of the BG on SFMS. Further, RO-Jaipur E-mail dated 22.01.2024 has confirmed that the BG is Shown on SFMS.

Hence proposal submitted by M/s AGP CGD India Private Limited, Jodhpur document which are enclosed for grant of NOC for laying proposed Gas Pipeline 125 mm dia, MDPE underground in 300mm dia casing pipe at NH-125 across at Km. stone no. 25/247 instead of Km. No. 25/250 of Village Kudi, Tehsil Luni, District Jodhpur by HDD method to develop city Gas distribution Network in Jodhpur city and its surrounding area en- route NH under Jodhpur GA by M/s AGP CGD India Pvt. Ltd. is being submitted details as under:-

- 1) As per MoRTH circular dated 22.11.2017 license agreement on 500/- Rs. Stamp and under taking as per S. No. 10.0 to 10.8 are enclosed.
- 2) Certified calculation sheet showing calculation amount of Licence Fee and Bank Guarantee is enclosed.
- 3) Incumbent has deposited Licence fee in Bharat Kosh vide Transaction Reference No. 2912230005077 dated 29.12.2023

In view of above, the detailed proposal is herewith submitted with recommendation of PIU for accord of approval of Competent Authority.

Thanking you,

Yours faithfully,

Encl: (2 Original, 1 Copy)

(G.R.S. Chauhan)
Project Director

- Copy to: 1. M/s **CEU** . Ltd.: for information.
2. M/s **JRR Highway** for information.
3. M/s AGP CGD India Private Limited, Jodhpur for information.

Application Details [20230220/1/6/15194/2160]

Highway	NH125A [NH125A]
Name of Highway Authority	
Highway Administration Address	
Whether the Fuel Station is part of Rest-area complex	No
Name of Applicant/Oil Company	AGP CGD India Pvt ltd Address: AGP CGD India Private Limited 3rd Floor Sun Tower Building above Passport Sewa Kendra Pal Road Jodhpur, JODHPUR (RAJASTHAN), PIN: 342008 Phn: 9929091207 Email: ranvirsingh.bhati@agppratham.com
Application Category	Public Utility
Utility	Gas
State	RAJASTHAN
Type	New
Remarks	Application for road crossing near Ch. 25.247 for Gas Pipeline laying in Vivek Vihar Colony, Jodhpur
Submitted On	

Details	
1. Length in Meters *	0
2. Width of available ROW	
I. Left side from center line towards increasing chainage OR km direction *	30
II. Right side from center line towards increasing chainage OR km direction *	30
3. Proposal to lay the utility	
I. Left side from center line towards increasing chainage OR km direction *	0
II. Right side from center line towards increasing chainage OR km direction *	0
4. Proposal to acquire the land	
I. Left side from center line *	<u>3.75</u> NIL ✓
II. Right side from center line *	<u>3.75</u> NIL ✓
5. Whether proposal is in the same side where land is not to be acquired *	No
If not then where to lay the cable *	NA

Ministry's Guidelines dated 22.11.2016 *			
VIII. Mention the methodology proposed for crossing of road for the proposed sewerage / gas pipeline crossing shall be boring method (HDD) (Trenchless Technology) specially where the existing road pavement is of cement concrete or dense bituminous concrete type. *		Yes	
14. Whether the proposal satisfies the following:			
I. Where the ROW is more than 45 M then the duct cable shall be laid at the edge of right of way within the utility corridor of 2 M width, duly keeping in view the future widening. *		N/A	
II. Where land is yet to be acquired for 4 laning and the position of new carriageway has been decided then the cable shall be laid at the edge of right of way within the utility corridor of 2 M width, on that side of existing carriageway where extra land is not proposed to be acquired for 4 laning. *		N/A	
III. Where the widening plan for 4 laning is not yet decided and available ROW is around 30 M or less, a judicious decision would need to be taken for permitting the laying of cable/duct. This could be within 1.5 M to 2m of utility corridor at the edge of existing ROW, duly keeping in view the possible widening plans. *		N/A	
IV. Where ROW is restricted and adequate only to accommodate the carriageway, central verge, shoulders and drains (e.g. Highways in cutting through hilly/rolling terrain), the cable shall be laid clear of the drain. *		N/A	
V. Where land strip for utility corridor can't be conveniently earmarked (available ROW restricted to the toe of the embankment) for laying of cable/ducts, the permission may be refused. *		N/A	
15. Document/Drawings enclosed with the proposal *		Yes	
I. Cross section showing the size of trench for open trenching method (is it		No	

(f) The excavation shall be protected by flagman, signs and barricades and red lights during night hours. *	Yes
(g) If required, a diversion shall be constructed at the expense of agency owing the utility line. *	Yes
VI. Horizontal Directional Drilling (HDD) Method *	Yes
VII. Laying OFC through CD Works and Method of laying (Whether to be hung outside parapet). *	No
16. Draft license Agreement signed by two witnesses. *	Yes
I. The license fee estimate as per Ministry's guidelines issued vide circular no. RW/NH/33044/29/2015/S&R dated 22.11.2016. *	Yes
17. Whether Performance Bank Guarantee is as per Ministry's guidelines issued vide circular no. RW/NH/33044/29/2015/S&R, dated 22.11.2016. *	Yes
I. Confirmation of BG has been obtained as per MoRTH guidelines *	Yes
18. Affidavit/Undertaking from the Applicant for following is to be furnished	
a) Undertaking not to Damage to other utility, if damage then to pay the losses either to NHAI or the concerned agency. *	Yes
b) Undertaking Renewal of Bank Guarantee as and when asked by MoRTH. *	Yes
c) Undertaking Confirming all standard condition of Ministry's guidelines. *	Yes
d) Undertaking for Indemnity against all damages and claims *	Yes
e) Undertaking for management of traffic movement during laying of utility line without hampering the traffic *	Yes
f) Undertaking that if any claim is raised by the concessionaire/ contractor then the same has to be paid by the applicant. *	Yes

2	Under Submission	Any Other Supporting Document	No	View
3	Under Submission	Any Document to indicate commercial activities are allowed on the land.	No	--
4	Under Submission	Safety Clearance from Directorate of Electricity	No	--
5	Under Submission	Safety Clearance from Chief Controller of Explosives	No	--
6	Under Submission	Safety Clearance from Petroleum and Explosives Safety Organisation	No	--
7	Under Submission	Safety Clearance from Oil Industry Safety Directorate	No	--
8	Under Submission	Safety Clearance from State/Central Pollution Control Board	No	--
9	Under Submission	Any Other Statutory Clearance as applicable	No	--


Applicable Fee Details

Sno	Fee Head	Stage	Fee	Amount	Status
1	Utility Fees	Technical Approval	License Fees	47110.24	

CHECKLIST

{Guideline for Processing the proposal for laying of utility line in the land along national Highway vested with NHAI / PWD/BRO.

General Information

1. Name and Address of the Application / Agency : AGP CGD India Pvt.Ltd.,
Jodhpur , Rajasthan
- 2 National Highway No. : JODHPUR RING ROAD
- 3 State : RAJASTHAN
- 4 Location : Kuri , Jodhpur
- 5 (Chainage in km) : 25.230 
6. Length in M : 0.0 Meters
- 7 Width of available ROW in both side : 30 Mtr on either side
- 8 Side of NH : --
(left or right side of NH towards increasing chainage / km direction)
- 9 Name of Highway Authority of NHAI/PWD/BRO : NHAI
- 10.Highway Administration Address. : Project Director,
NHAI, PIU
188, Umaid Heritage, Ratanada
Jodhpur-342011 (Rajasthan)


S.L. MATHUR
Resident Engineer
Jodhpur Ring Road Project

Manager (Tech.)
NHAI, PIU Jodhpur


J.M. MEHTA
Team Leader
Jodhpur Ring Road Project


Project Director
NHAI
PIU Jodhpur

Stipulated Norms

Sl. No.	Item	Measurement Observation as per site condition	MORTH Norms	Whether complying with MORTH
1	Detail of already laid utility service If any	NA	Enclosed	Yes
2	Whether up gradation of the stretch in near future is proposed or not	NA		Yes
	(a) If yes , provision of utility adversely affect the plan of up gradation	No affect	Not affect plan of up gradation	Yes
3	Laying of the utility service along the National Highways	No.		No.
3.1	Location of proposed utility service along the stretch	No.	Utility Duct / Beyond the toe line of the embankment and drains, and close to the extreme edge of the RoW.	No
3.2	Depth of top of utility service from Ground level	3.00Mtrs	0.6 meter	Yes
3.3	Mechanism for crossing water channel	> 4.0 from Top of Service Road Not applicable <i>ok</i>	Through Utility duct (If provision exist)or beneath the bed of water channel	Yes
3.4	Whether ROW is restricted in this stretch	No		
3.4.1	If yes , whether provision of land acquisition is required to lay utility	Not applicable		
	(a) If yes , whether undertaking for land acquisition along with relevant L.A. details has been furnished	Not applicable		




[Signature]
Manager (Tech.)
NHAI, PIU Jodhpur
[Signature]
S.L. MATHUR
 Resident Engineer
 Jodhpur Ring Road Project

[Signature]
J.M. MEHTA
 Team Leader
 Jodhpur Ring Road Project

[Signature]
Project Director
NHAI
PIU Jodhpur

3.4.2	With of concrete duct , if utility for services are proposed to be laid in concrete duct	Not applicable	Not less Then one lane	
4	Laying of utility services across the NH			
4.1	Whether existing drainage structure is allowed to carry the utility lines.	Not applicable	Not be allowed	
4.2	Proposed crossing of utility service	Perpendicular to NH	Perpendicular to NH	Yes
4.3	Type of casing pipe / conduct carrying the utility line.	Not applicable	Steel ,cast iron or reinforced cement and have adequate strength	Yes
4.4	Whether ends of the casing / conduit pipe are sealed from the outside	Not applicable	Sealed	Yes
4.5	Length of casing / conduit pipe crossing NH	Not applicable	Extend from drain to drain to drain in cuts and toe to toe of slope in the fills	Yes
4.6	Depth of top the casing / conduit pipe	74.0 from top of Service Road 3.0 Mtrs (Minimum)	At least 1.2m Below the top of sub grade	Yes
4.7	Crossing method in case of cc pavement.	Boring method	Only boring method	Yes
4.8	Horizontal and vertical clearance in case utilities are allowed overhead	(Underground only)	In accordance with IRC codes	Yes
5	Document / drawing enclosed with the the proposal			
5.1	Cross section showing the size of trench for Open trenching method	Not applicable	Enclosed if applicable	Yes
	(a) Trench width	Not applicable	More then 30 cm and less then the outer 60 cm wider then the outer diameter of the utility pipe	Yes


Manager (Tech.)
S.L. MATHUR
 Resident Engineer
 Jodhpur Ring Road Project


J.M. MEHTA
 Team Leader
 Jodhpur Ring Road Project


Project Director
NHAI
PIU Jodhpur



	(b) Filling of trench	Not applicable	As per Ministry guideline vide letter no.RW/NH-34044/29/2015/S&R @ dated 22.11.2016	yes
	(c) Location of trench	Not applicable	Extreme edge of the ROW	Yes
5.2	Cross section showing the size of pit And location of conduit of HDD method	Enclosed	Enclosed applicable	Yes
5.3	Strip plan / route plan showing utility line chainage width of ROW distance of proposed utility from the edge of ROW important mile Stone intersection cross drainage works etc.	Enclosed	Enclosed	Yes
5.4	Plan and profile drawing of stretch showing cross section of road at 20 m distance along with ROW and proposed utility	Enclosed	Enclosed	Yes
6.	Methodology for laying of utility	Enclosed	Enclosed	Yes
7.	Draft license agreement is as per ministry Guidelines vide letter No. RW/ NH – 34044 / 29 / 2015 / S & R @dated 22.11.2016 and signed by	Enclosed	Enclosed	Yes
8.	License fees in favor of MORTH RPAO jaipur	License fee amt. to Rs. Will be submitted as per the direction		Yes
9.	Whether bank guarantee has been obtained			
	(a) If yes , whether confirmation of BG has been obtained as per MoRTH/NHAI Guidelines	Performance bank Guarantee amounting Rs. Will be submitted as per the direction		Yes
10.	Affidavit / Undertaking from the Applicant for			
10.1	Undertaking for not to damage other existing Utility if damages then to pay the losses to either To MoRTH /NHAI or to the concerned	Enclosed	Enclosed	Yes
10.2	Undertaking for renewal to bnak guarantee and when asked by NHAI / MORTH	Enclosed	Enclosed	Yes
10.3	Undertaking for confirming all standard condition of MORTH / NHAI guidelines.	Enclosed	Enclosed	


Manager (Tech.)
S.L. MATHUR NHAI, PIU Jodhpur
 Resident Engineer
 Jodhpur Ring Road Project


J.M. MEHTA
Team Leader
 Jodhpur Ring Road Project


Project Director
NHAI
PIU Jodhpur



10.4	Undertaking for Sifting of utility as and when asked by MORTH / NHAI within a month at their own cost	Enclosed	Enclosed	Yes
10.5	Undertaking for indemnity against all damages And claim .	Enclosed	Enclosed	Yes
10.6	Undertaking for Management of traffic movement during laying of utility line without hampering the traffic .	Enclosed	Enclosed	Yes
10.7	Undertaking that if any claims is raised by the concessionalre / contractor then the some has to be paid by the applicant .	Enclosed	Enclosed	Yes
10.8	Undertaking that the applicant has obtained various safety clearances from the representative Authorities such as directorate of electricity , Chief controller of Explosive , Petroleum and Explosive safety organization oil industry safety Directorate , State / Central Pollution Control Board and any other statutory clearances applicable .before applying to Highway Administration	Enclosed	Enclosed	Yes

The Right Of Way (ROW) of the National Highway available at the proposed location from the centre line of the nearest carriageway is [24.0 M].(From center of nearest carriageway to edge of ROW towards proposed utility)

The above particulars along with the drawings and documents have been verified and are certified as correct as per the prevailing site conditions.

[Name, Designation and Signature of the authorized representative of the concerned Company]



S.L. Mathur
S.L. MATHUR
 Resident Engineer
 Jodhpur Ring Road Project

S.A. J
Manager (Tech.)
 NHAI, PIU Jodhpur

[Signature]
Project Director
 NHAI
 Jodhpur

[Signature]
J.M. MEHTA
 Team Leader
 Jodhpur Ring Road Project